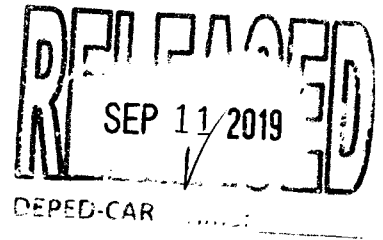




Republika ng Pilipinas
Kagawaran ng Edukasyon
Tanggapan ng Pangalawang Kalihim



MEMORANDUM

6 September 2019

For: All Concerned Officials, Teachers and Employees

Subject: **CROWDSOURCING FOR THE VALIDATION OF SCHOOL LOCATIONS ON HAZARD HUNTER PH MAP**

The Department of Education has signed a Memorandum of Agreement with the Philippine Institute of Volcanology and Seismology (PHIVOLCS) to develop hazard and risk assessment tools, one of which is Hazard Hunter PH.

Hazard Hunter PH is a website designed to provide users with hazard maps as well as assessment reports and their corresponding recommendations. The website has plotted elementary and secondary schools alongside health facilities and road networks.

In order to ensure the accuracy and efficiency of the tool, **all are hereby enjoined to verify school locations as plotted on the Hazard Hunter PH map online.**

An instructional video can be accessed by going to this link: <https://drive.google.com/file/d/1Fj83g1kQ8Ggkdu9jiWaLmaX8LscclT6g/view>. A copy of the instructions is also attached to this Memorandum.

Verification reports can be submitted by filling out the Hazard Hunter School Verification form in this link: <http://bit.ly/HazardHunterVerification>.


Widest dissemination and appropriate action are requested.



UAP00-0019-0015
To authenticate the document,
please scan the QR Code.



ALAIN DEL B. PASCUA
Undersecretary



Office of the Undersecretary for Administration

(Administrative Services, Information and Communications Technology, Disaster Risk Reduction and Management, Schools Health, Youth Formation, Baguio Teachers' Camp, Education Facilities/School Buildings)

Department of Education, Central Office, Meralco Avenue, Pasig City

Room 519, Mabini Building; Mobile: +639260320762; Landline: +6326337203, +6326376207

Email: usec.admin@deped.gov.ph; Facebook/Twitter @depedayo

HAZARD HUNTER PH SCHOOL VERIFICATION INSTRUCTIONS

Kindly follow the steps below to verify your school's location as plotted on the Hazard Hunter PH online map. A video tutorial can also be accessed in this link: <https://drive.google.com/file/d/1Fj83g1kQ8Ggkdu9jiWaLmaX8LscclT6g/view>.

1. Open your browser and go to <https://hazardhunter.georisk.gov.ph>
2. The screen will show a map which you can move around and zoom in and out of. On the left side menu, you can select the different display options.
3. Under Exposure Information, click on the box to show elementary schools or secondary schools, whichever is appropriate. Blue flags will appear on the map showing elementary schools, and green flags for secondary schools.
4. Click on the location search button and type the name of your school or select it from the drop down menu.
5. Zoom in to see in more detail your school's location on the map.
6. If you see that the flag marking your school's location is **incorrect**, search the map to locate your school's correct location and position the pointer over it.
7. The standard specific location of the school is determined by the coordinates of the flagpole.
8. Take note of its coordinates as displayed on the lower left portion of the screen.
9. If your school **does not appear on the map** or is not listed in the drop down menu, locate your school by zooming in or out of the map and taking note of its coordinates as shown on the lower left portion of the screen.
10. Complete the online form for reporting location accuracy by going to this link: <http://bit.ly/HazardHunterVerification>


Thank you for your efforts in making HazardHunterPH a more accurate and efficient tool for everyone.



Republic of the Philippines
DEPARTMENT OF EDUCATION
CORDILLERA ADMINISTRATIVE REGION
Wangal, La Trinidad, Benguet



UAP00-0913-0015
To authenticate the document,
please scan the QR Code



September 9, 2019

To: **Schools Division Superintendents**

For information and compliance.

ESD
ABC/epm

MA B. ECLAR, Ph.D., CESO V
Regional Director